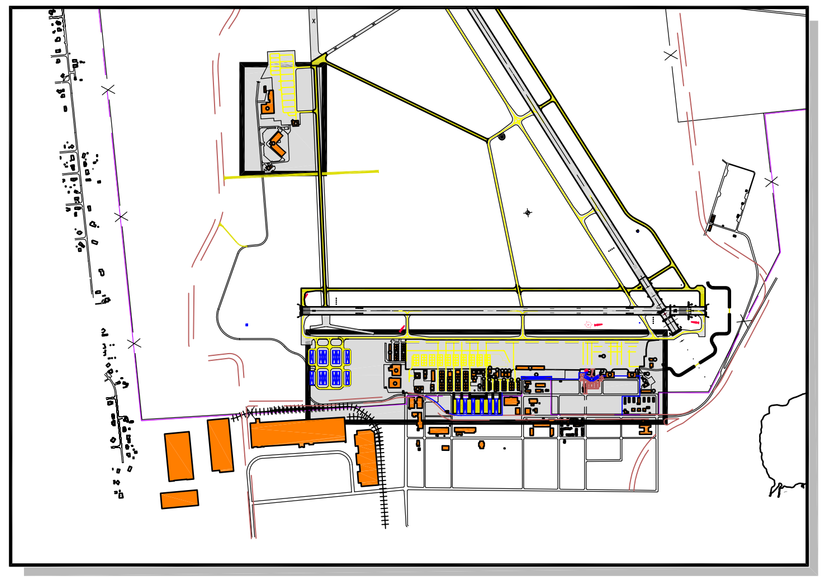

KEY MAP
N.T.S.

BUILDINGS/FACILITIES			
EXISTING	ULTIMATE	DESCRIPTION	ELEVATION (NAVD 88)
1		BLM FIRE TANKER BASE	5058.6
2		RTAA FUEL FARM	5046.5
3		RTAA MAINTENANCE FACILITY	5065.8
4		RTAA STORAGE UNITS	5046.9
5		AIRPORT LIGHTING VAULT	5046.3
6		AIRCRAFT HANGAR	5071.9
7		AIRCRAFT HANGAR	5067.6
8		AIRPORT MANAGER'S OFFICE	5036.7
9		ATC TOWER & ROTATING BEACON	5104.8
	10	GENERAL AVIATION TERMINAL BUILDING	
11		RENO AIR RACE ASSOC. GRANDSTANDS	5068.1
	12	T-SHADE HANGARS	
13		PILOT LOUNGE	5037.4
14		SELF SERVE FUEL ISLAND	5038.7
15		T-HANGARS	5043.8
16		T-HANGARS	5051.6
17		T-HANGARS	5035.1
18		AIRCRAFT HANGAR	5054.3
19		AIRCRAFT HANGAR	5046.3
20		AIRCRAFT HANGAR	5055.3
21		T-HANGARS	5039.6
22		KANE KLASSIC T-HANGAR	5043.8
23		T-HANGARS	5029.2
24		T-HANGARS	5033.3
25		T-HANGARS	5030.6
26		WASH RACK AND PUBLIC RESTROOM	5025.5
27		AIRCRAFT HANGAR	5039.4
28		T-HANGARS	5037.1
29		AIRCRAFT HANGAR	5040.8
30		AIRCRAFT HANGAR	5039.4
31		T-HANGARS	5031.8
32		T-HANGARS	5036.9
33		T-HANGARS	5034.0
34		T-HANGARS	5028.6
35		AIRCRAFT HANGAR	
36		AIRCRAFT HANGAR	5036.9
37		AIRCRAFT HANGAR	5024.0
38		AIRCRAFT HANGAR	5023.0
39		AIRCRAFT HANGAR	5024.5
40		AIRCRAFT HANGAR	5034.5
41		T-HANGARS	5018.1
42		T-HANGARS	5019.4
43		T-HANGARS	5019.5
44		NEVADA ARMY AIR GUARD	5021.9
45		NEVADA ARMY AIR GUARD COMPLEX	5022.3
46		NEVADA ARMY AIR GUARD	5035.3
47		NEVADA ARMY AIR GUARD	5046.6
	48	FUTURE T-HANGARS	

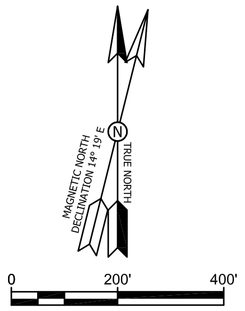

LEGEND		
EXISTING	ULTIMATE	DESCRIPTION
		AIRPORT PAVEMENT
		AIRPORT PROPERTY LINE
		AIRPORT REFERENCE POINT (ARP)
		AIRPORT ROTATING BEACON
		AIR RACE PYLON
		AVIGATION EASEMENT (if applicable)
		AWOS
		BUILDING / FACILITY
		BUILDING/FACILITY TO BE REMOVED
BRL		BUILDING RESTRICTION LINE (BRL)
		FACILITY CONSTRUCTION
		FENCING
PAPI-4	PAPI-4	NAVIGATIONAL AID INSTALLATION
		ROADWAY CONSTRUCTION
		ROADWAY DEMOLITION
		RUNWAY END IDENTIFICATION LIGHTS (REIL)
ROFA	ROFA	RUNWAY OBJECT FREE AREA
ROFZ		RUNWAY OBJECT FREE ZONE
RSA	RSA	RUNWAY SAFETY AREA
RPZ	(RPZ)	RUNWAY PROTECTION ZONES
		RUNWAY THRESHOLD LIGHTS
		SECTION CORNER (BRASS CAP SET IN CONC.)
		SEGMENTED CIRCLE/WIND INDICATOR
5000		TOPOGRAPHIC CONTOURS (1982 U.S.G.S.)
		WIND INDICATOR (Lighted)

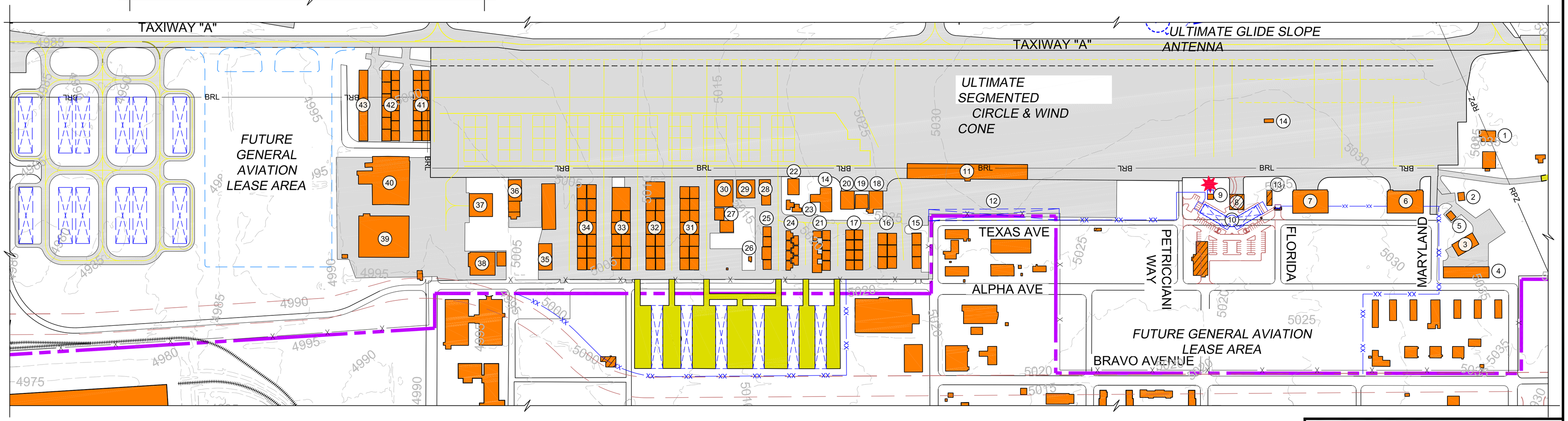

TERMINAL AREA PLAN

RENO-STEAD AIRPORT
Reno, Nevada

PBSJ®
482 South Keller Road
Orlando, Florida 32810-6101
TEL. (407) 647-7275
FAX. (407) 740-8710
www.pbsj.com

JOB NO.:	007188900
DRAWN:	TC
DESIGN:	OV
CHECKED:	JH
DATE:	MARCH 2011
SHEET:	7 OF 14

I:\Engineering\Current Drawing Files\STEAD\2011 ALP\07_4SD_TERMINAL_PLAN.dwg, 3/11/2011 4:33:39 PM